

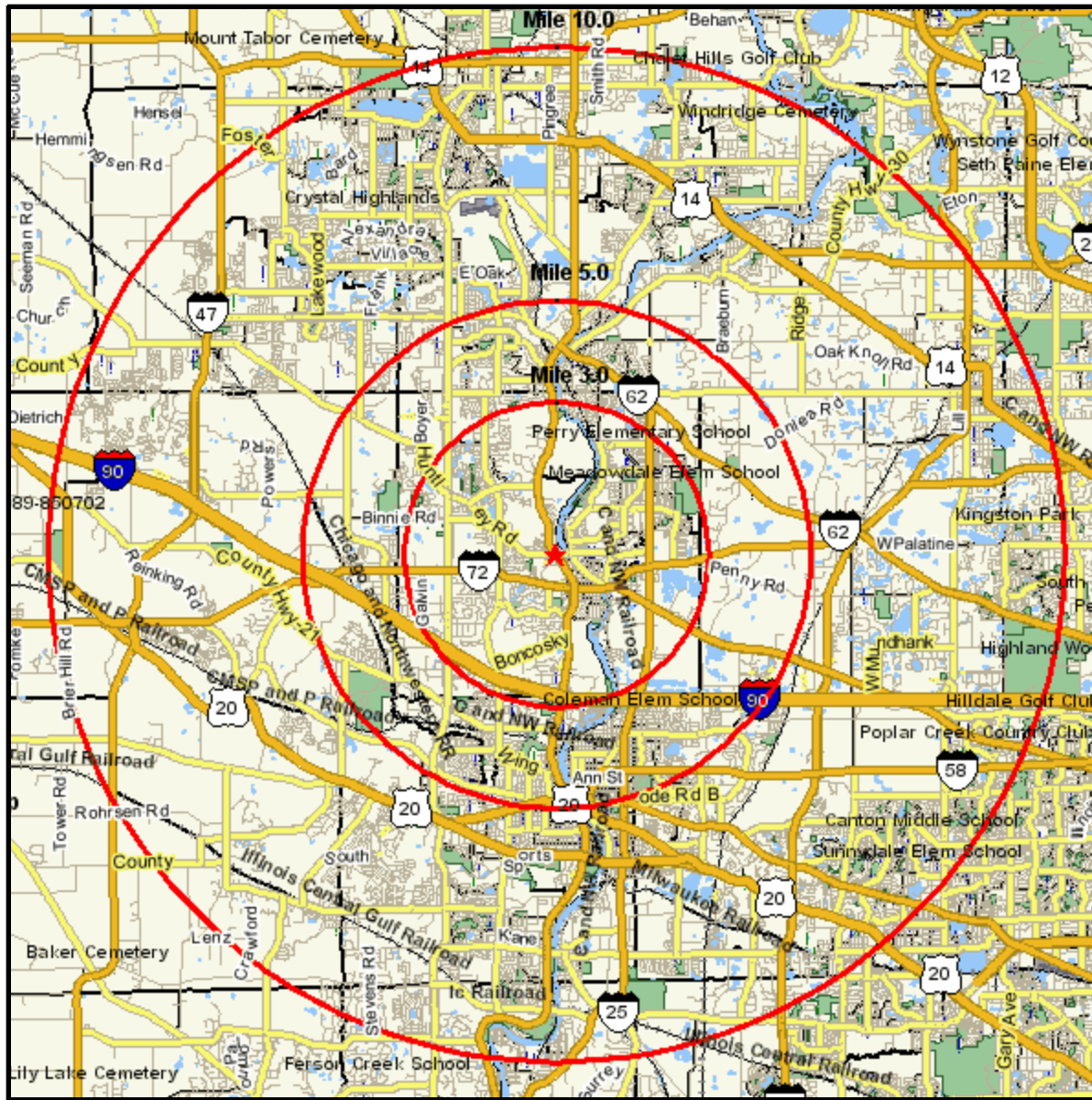


Area Map

St Rt 31 & Huntley Rd

S WESTERN AVE AT W MAIN ST
 CARPENTERSVILLE, IL 60110
 Coord: 42.107804, -88.293496
 Radius - See Appendix for Details



Area Map

St Rt 31 & Huntley Rd

Appendix: Area Listing

Area Name:

Type: Radius 1

Radius Definition:

S WESTERN AVE AT W MAIN ST	Center Point:	42.107804	-88.293496
CARPENTERSVILLE, IL 60110	Circle/Band:	0.00 -	3.00

Area Name:

Type: Radius 2

Radius Definition:

S WESTERN AVE AT W MAIN ST	Center Point:	42.107804	-88.293496
CARPENTERSVILLE, IL 60110	Circle/Band:	0.00 -	5.00

Area Name:

Type: Radius 3

Radius Definition:

S WESTERN AVE AT W MAIN ST	Center Point:	42.107804	-88.293496
CARPENTERSVILLE, IL 60110	Circle/Band:	0.00 -	10.00