

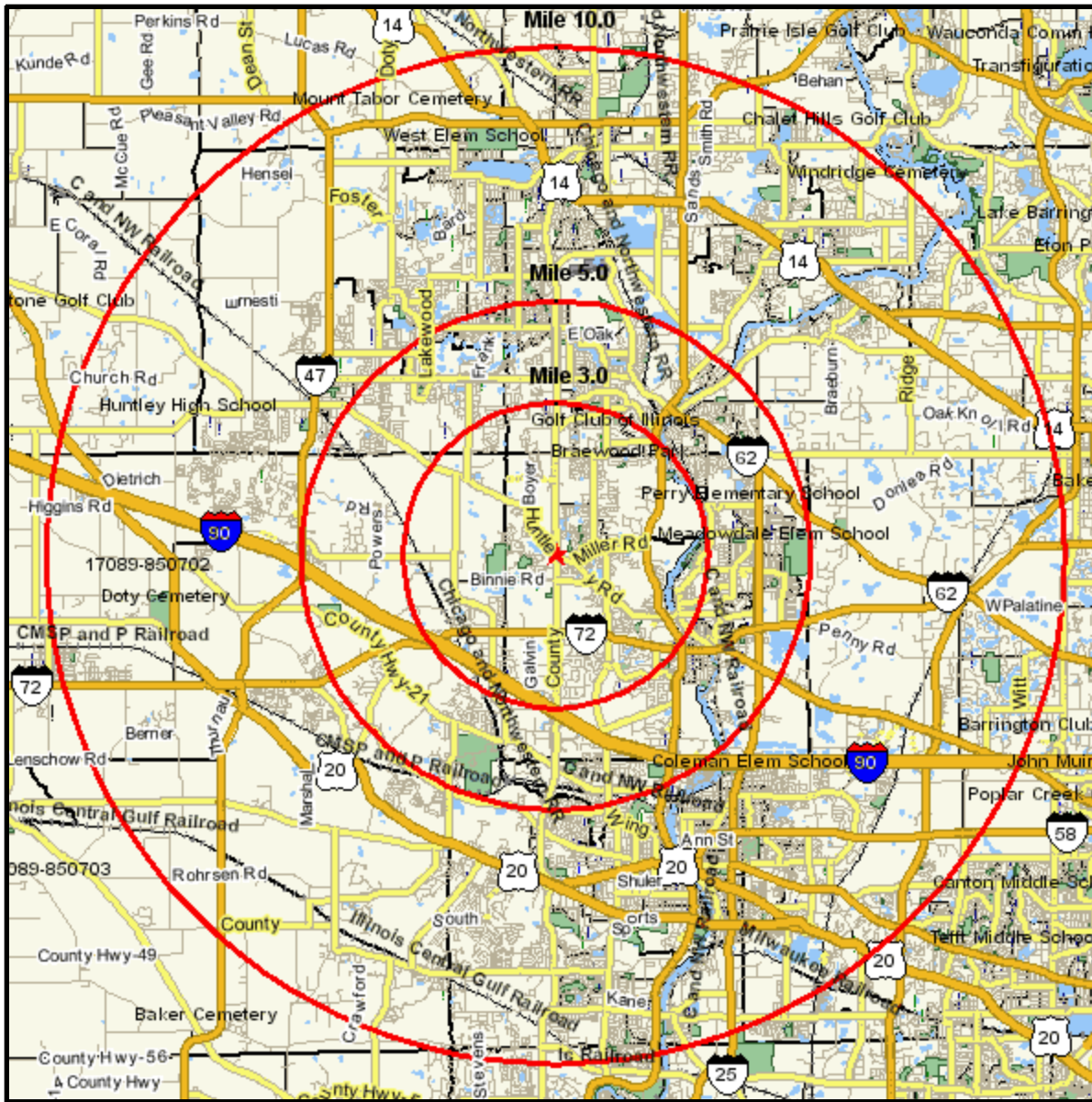


Area Map

Randal Road & Huntley Road

RANDALL RD AT HUNTLEY RD
 CARPENTERSVILLE, IL 60110
 Coord: 42.125139, -88.335448
 Radius - See Appendix for Details



Area Map

Randal Road & Huntley Road

Appendix: Area Listing

Area Name:

Type: Radius 1

Radius Definition:

RANDALL RD AT HUNTLEY RD	Center Point:	42.125139	-88.335448
CARPENTERSVILLE, IL 60110	Circle/Band:	0.00 -	3.00

Area Name:

Type: Radius 2

Radius Definition:

RANDALL RD AT HUNTLEY RD	Center Point:	42.125139	-88.335448
CARPENTERSVILLE, IL 60110	Circle/Band:	0.00 -	5.00

Area Name:

Type: Radius 3

Radius Definition:

RANDALL RD AT HUNTLEY RD	Center Point:	42.125139	-88.335448
CARPENTERSVILLE, IL 60110	Circle/Band:	0.00 -	10.00